

広島市江波山気象館

Table with columns for date, pressure, temperature (avg, high, low), humidity, sunshine, precipitation (1h, max), wind (avg, max, direction, gust), and monthly/seasonal averages.

気象庁広島地方気象台

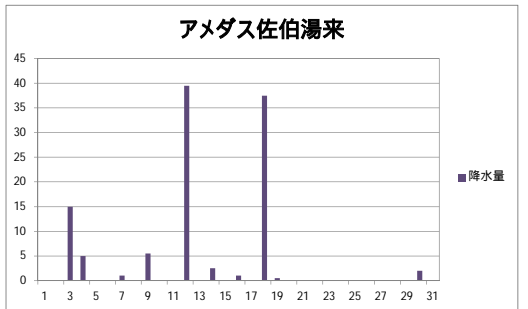
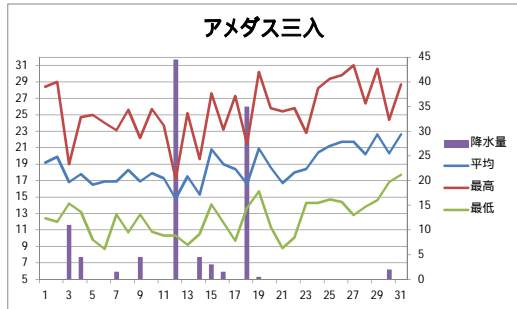
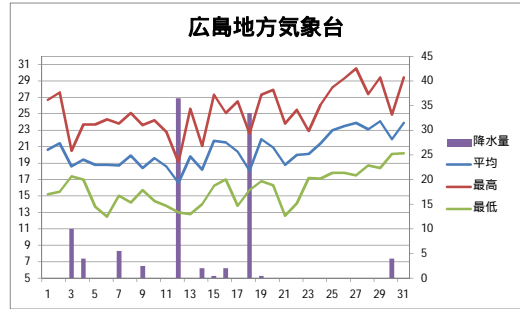
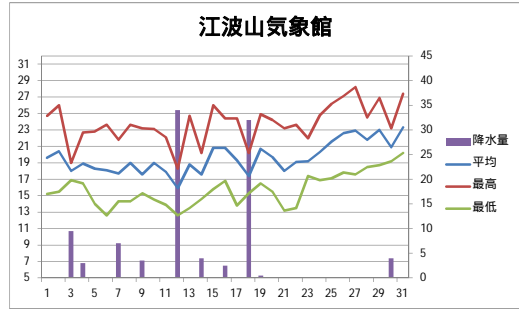
Table with columns for date, temperature (avg, high, low), sunshine, precipitation (1h, max), wind (avg, max, direction, gust), weather (day/night), and monthly/seasonal averages.

アメダス三入

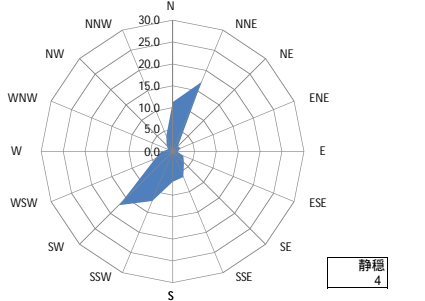
Table with columns for date, temperature (avg, high, low), sunshine, precipitation (1h, max), wind (avg, max, direction, gust), and monthly/seasonal averages.

アメダス佐伯湯来

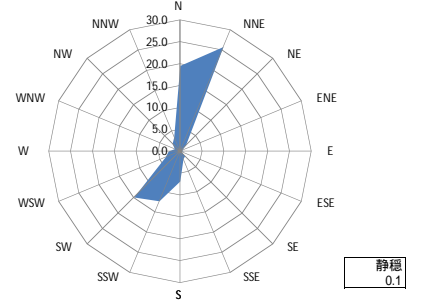
Table with columns for date, precipitation (1h, max), and monthly/seasonal averages.



江波山気象館風向



広島地方気象台風向



Summary table for monthly statistics including temperature ranges (highest <0, average <0, lowest <0, highest 25, lowest 25, highest 30, lowest 30, highest 35, lowest 35), sunshine hours (0.0, 0.5, 1.0, 10.0, 30.0), and maximum wind speed (10, 15, 30 m/s).

観測所の所在地: 江波山気象館 (広島県広島市中区江波南), 広島地方気象台 (気象庁) (広島市中区上八丁堀), アメダス三入 (気象庁) (広島県広島市安佐北区三入), アメダス佐伯湯来 (気象庁) (広島県広島市佐伯区湯来町大字和田字中須賀). Includes a disclaimer about data accuracy and usage.