

広島市江波山気象館

気象庁広島地方気象台

アメダス三入

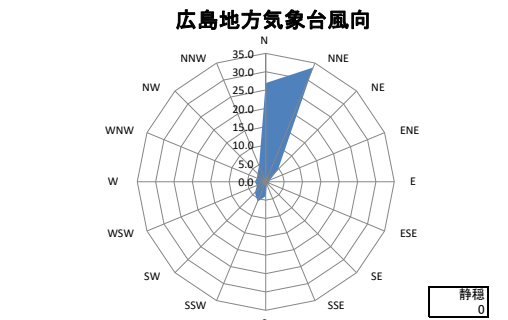
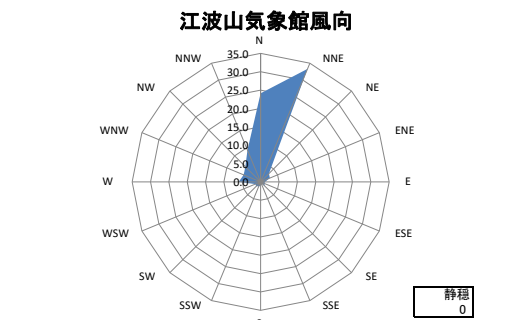
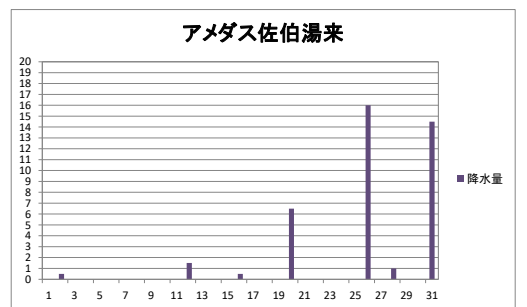
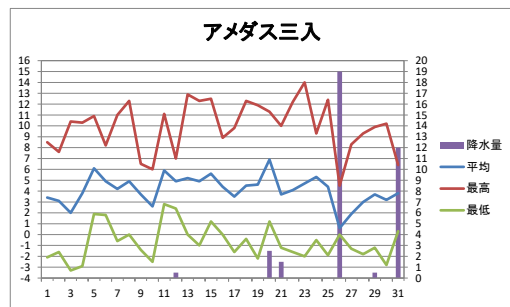
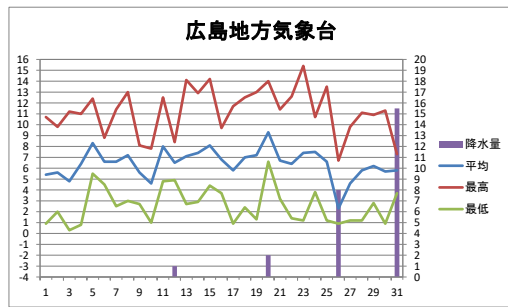
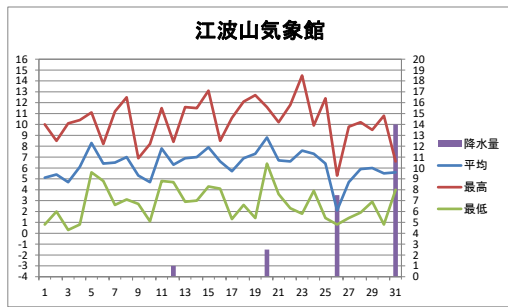
アメダス佐伯湯来

Table with columns for date, average pressure, temperature (avg, high, low), relative humidity, sunshine, precipitation (1h, max), wind speed (avg, max), and weather conditions for the Hiroshima Hamaoka Meteorological Station.

Table with columns for date, temperature (avg, high, low), sunshine, precipitation (1h, max), wind speed (avg, max), and weather conditions for the Hiroshima Regional Meteorological Office.

Table with columns for date, temperature (avg, high, low), sunshine, precipitation (1h, max), wind speed (avg, max), and weather conditions for the Amdas San'nyu station.

Table with columns for date, precipitation (1h, max), and weather conditions for the Amdas Saiboyuki station.



Summary table showing the number of days with specific temperature and precipitation ranges for each station.

観測所の所在地: 江波山気象館 (広島県広島市中区江波南), 広島地方気象台 (広島市中区上八丁堀), アメダス三入 (広島県広島市安佐北区三入), アメダス佐伯湯来 (広島県広島市佐伯区湯来町大字和田字中須賀). Includes notes on data accuracy and usage.