

広島市江波山気象館

Table with columns for date, average pressure, temperature (avg, high, low), relative humidity, sunshine, precipitation (1-hour, avg, max), wind speed (avg, max, direction), and monthly/quarterly totals.

気象庁広島地方気象台

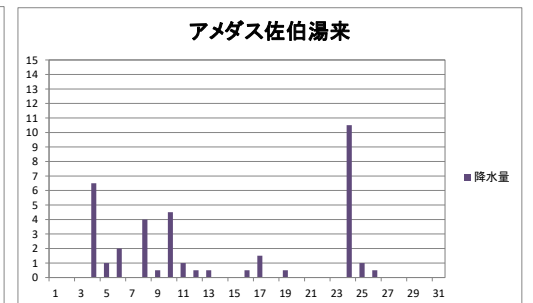
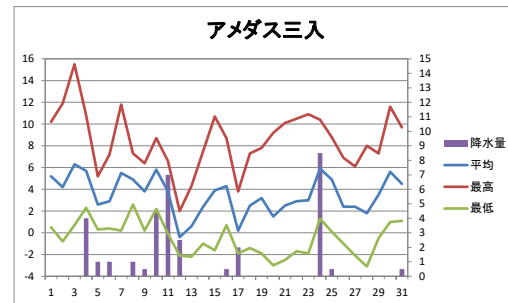
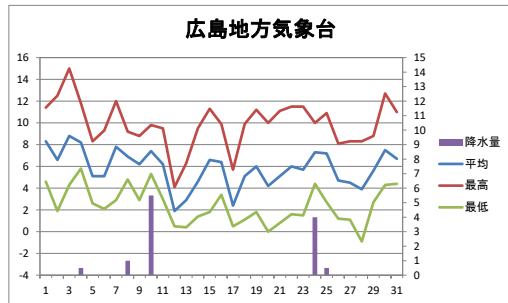
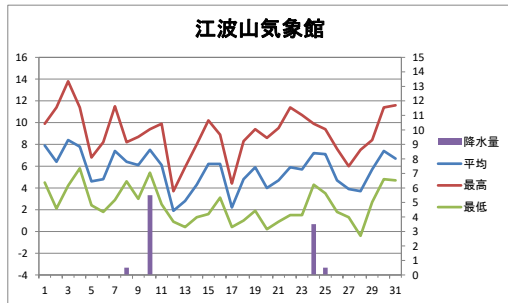
Table with columns for date, temperature (avg, high, low), sunshine, precipitation (1-hour, avg, max), wind speed (avg, max, direction), and monthly/quarterly totals.

アメダス三入

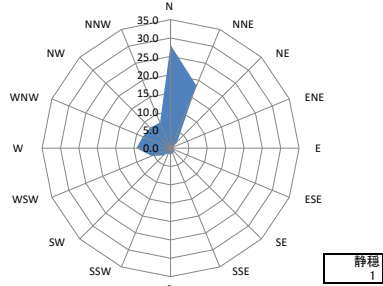
Table with columns for date, temperature (avg, high, low), sunshine, precipitation (1-hour, avg, max), wind speed (avg, max, direction), and monthly/quarterly totals.

アメダス佐伯湯来

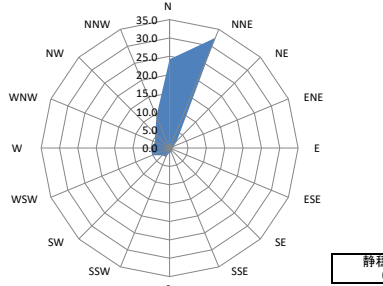
Table with columns for date, precipitation (1-hour, max), and monthly/quarterly totals.



江波山気象館風向



広島地方気象台風向



Summary table for 階級別 (Grade) with columns for temperature ranges (最高<0, 平均<0, 最低<0, 最高≥25, 最低≥25, 最高≥30, 最高≥35, ≥0.0, ≥0.5, ≥1.0, ≥10.0, ≥30.0) and wind speed ranges (≥10, ≥15, ≥30).

観測所の所在地: 江波山気象館 (広島県広島市中区江波南), 広島地方気象台 (気象庁) (広島市中区上八丁堀), アメダス三入 (気象庁) (広島県広島市安佐北区三入), アメダス佐伯湯来 (気象庁) (広島県広島市佐伯区湯来町大字和田字中須賀). Includes notes on data accuracy and usage.