

広島市江波山気象館

Table with columns for date, average pressure, temperature (avg, high, low), relative humidity, sunshine, precipitation (1h, max), wind speed (avg, max), and wind direction. Includes monthly and daily data.

気象庁広島地方気象台

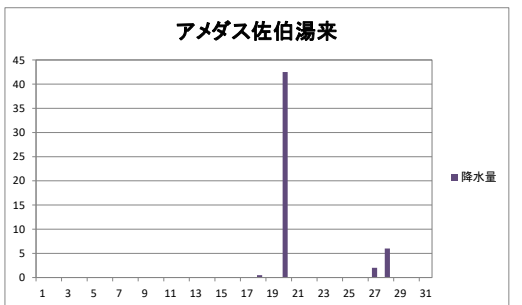
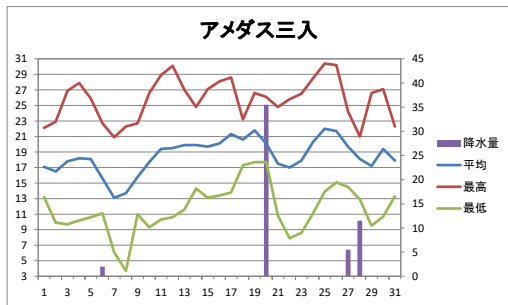
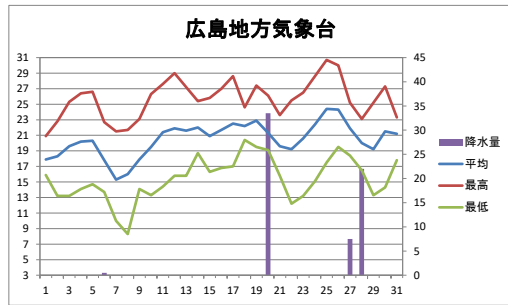
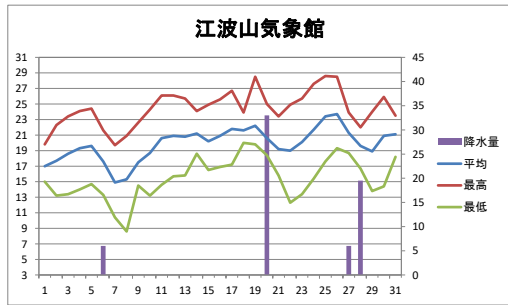
Table with columns for date, temperature (avg, high, low), sunshine, precipitation (1h, max), wind speed (avg, max), and wind direction. Includes monthly and daily data.

アメダス三入

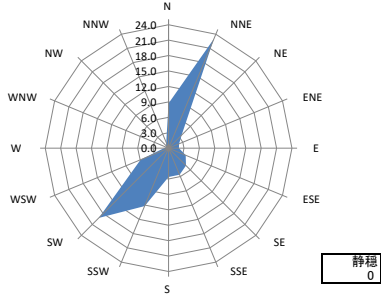
Table with columns for date, temperature (avg, high, low), sunshine, precipitation (1h, max), wind speed (avg, max), and wind direction. Includes monthly and daily data.

アメダス佐伯湯来

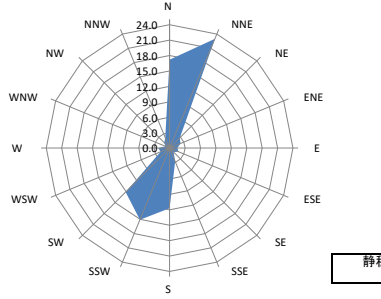
Table with columns for date, precipitation (1h, max). Includes monthly and daily data.



江波山気象館風向(%)



広島地方気象台風向(%)



Summary table for precipitation levels categorized by temperature ranges and precipitation amounts.

観測所の所在地: 江波山気象館 広島県広島市中区江波南, 広島地方気象台(気象庁) 広島市中区上八丁堀, アメダス三入(気象庁) 広島県広島市安佐北区三入, アメダス佐伯湯来(気象庁) 広島県広島市佐伯区湯来町大字和田字中須賀. Includes notes on data accuracy and usage.