

広島市江波山気象館

Table with columns for date, pressure, temperature (avg, high, low), humidity,日照, precipitation (1h, avg, max), wind (avg, max, direction, gust), and monthly/quarterly averages.

気象庁広島地方気象台

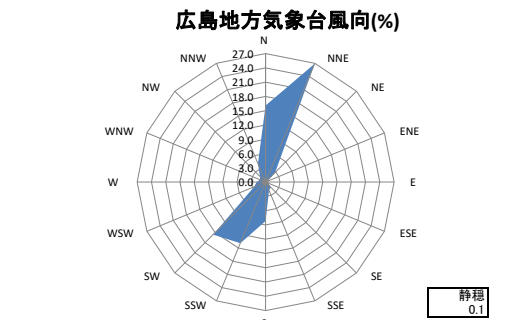
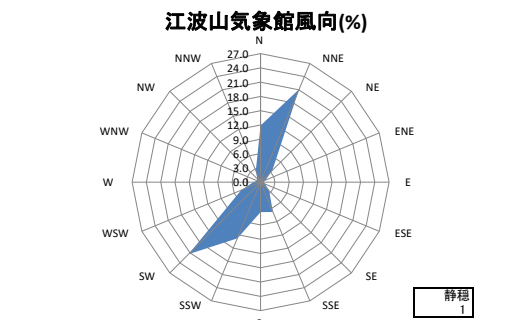
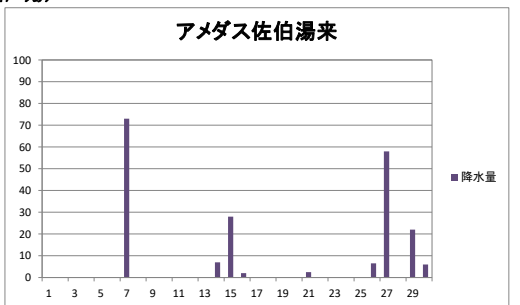
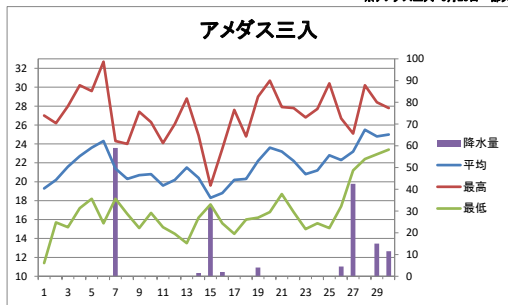
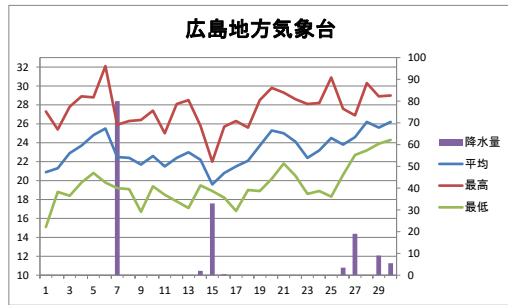
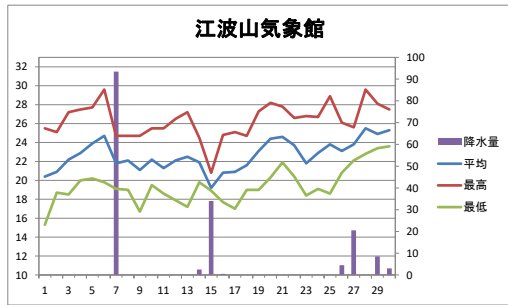
Table with columns for date, temperature (avg, high, low),日照, precipitation (1h, avg, max), wind (avg, max, direction, gust), and weather conditions (day/night).

アメダス三入

Table with columns for date, temperature (avg, high, low),日照, precipitation (1h, avg, max), wind (avg, max, direction, gust), and monthly/quarterly averages.

アメダス佐伯湯来

Table with columns for date, precipitation (1h, max), and monthly/quarterly averages.



Summary table with columns for 階級別, 气温(°C) (highest < 0, average < 0, lowest < 0, highest ≥ 25, lowest ≥ 25, highest ≥ 30, lowest ≥ 30, highest ≥ 35, lowest ≥ 35), 日降水量(mm) (≥ 0.5, ≥ 1.0, ≥ 10.0, ≥ 30.0, ≥ 10, ≥ 15, ≥ 30), and 日最大風速(m/s) (≥ 10, ≥ 15, ≥ 30).

観測所の所在地: 江波山気象館 (広島県広島市中区江波南), 広島地方気象台(気象庁) (広島市中区上八丁堀), アメダス三入(気象庁) (広島県広島市安佐北区三入), アメダス佐伯湯来(気象庁) (広島県広島市佐伯区湯来町大字和田字中須賀). Includes notes on data accuracy and liability.