

広島市江波山気象館

Table with columns for date, average pressure, temperature (avg, high, low), humidity, sunshine, precipitation (1h, max), wind (avg, max, direction, gust), and monthly/quarterly totals.

気象庁広島地方気象台

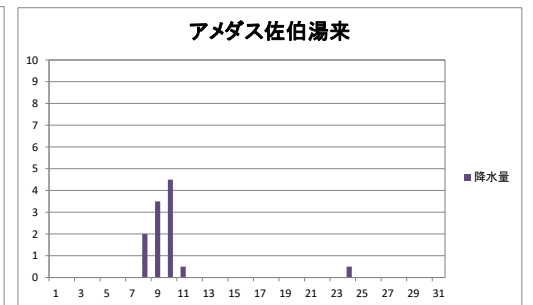
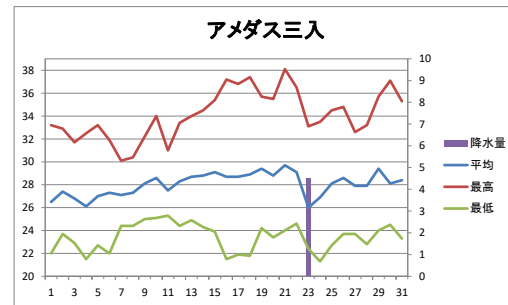
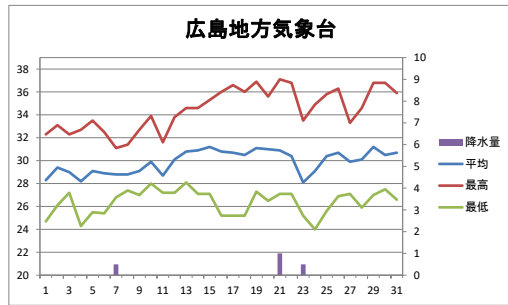
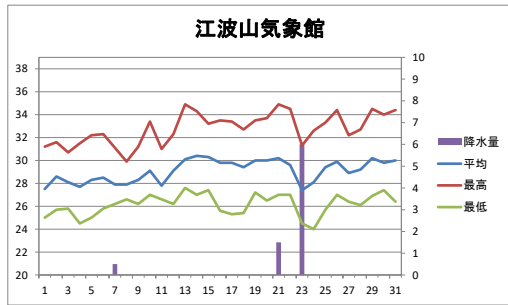
Table with columns for date, temperature (avg, high, low), sunshine, precipitation (1h, max), wind (avg, max, direction, gust), and monthly/quarterly totals.

アメダス三入

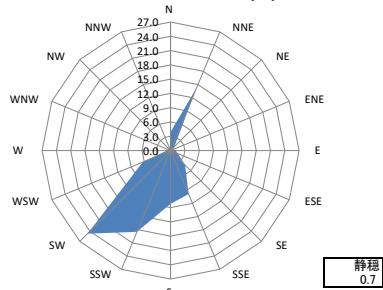
Table with columns for date, temperature (avg, high, low), sunshine, precipitation (1h, max), wind (avg, max, direction, gust), and monthly/quarterly totals.

アメダス佐伯湯来

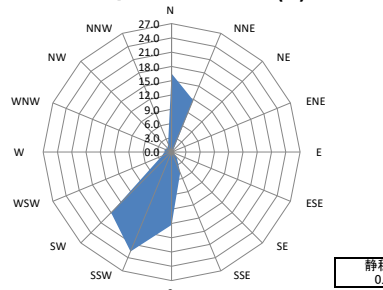
Table with columns for date, precipitation (1h, max), and monthly/quarterly totals.



江波山気象館風向(%)



広島地方気象台風向(%)



Summary table for 観測所の所在地 (Observation Station Location) with columns for temperature ranges and precipitation/wind frequency.

観測所の所在地: 江波山気象館 (広島県広島市中区江波南), 広島地方気象台 (広島市中区上八丁堀), アメダス三入 (広島県広島市安佐北区三入), アメダス佐伯湯来 (広島県広島市佐伯区湯来町大字和田字中須賀). Includes notes on data accuracy and responsibility.